
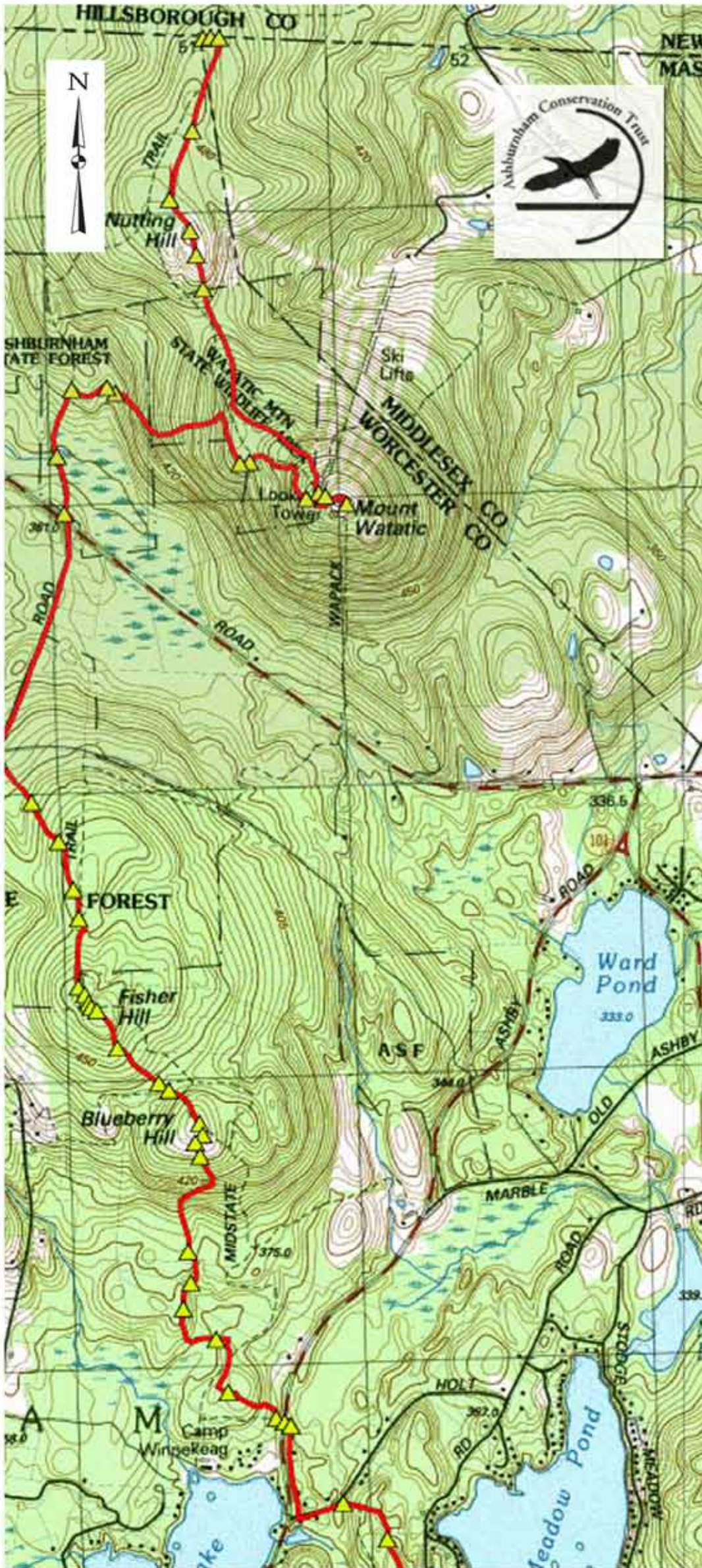

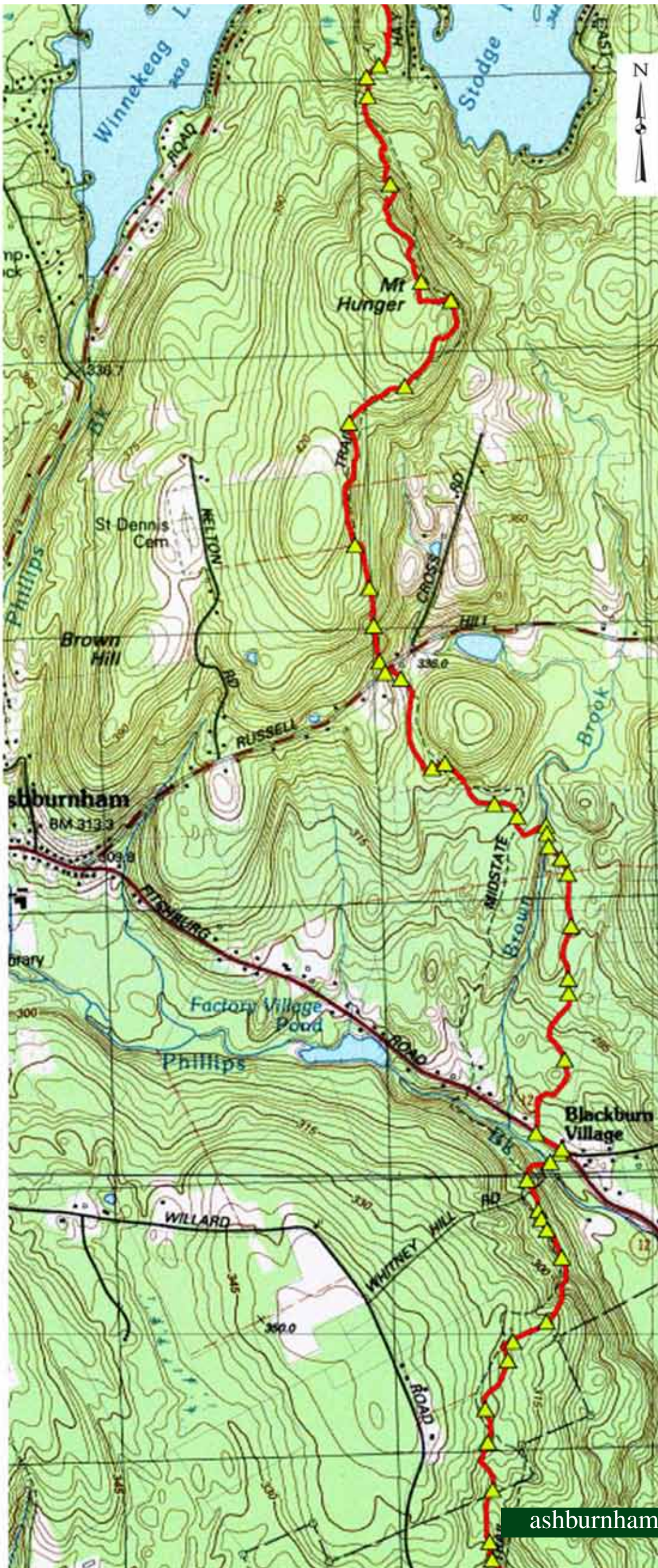


# Midstate Trail

*This is an approximate trail mapping as charted by GPS waypoints and imposed over the USGS topographic layer.*







Please Donate



[ashburnhamconservationtrust.org](http://ashburnhamconservationtrust.org)